



























## TRAIL LEGEND









### BIKE ONLY TRAILS

-  Archie's Loop
-  Boneyard
-  Lower Lift Line
-  Mountain Camp Express
-  Scott's Pond
-  Sherwood Forest
-  Summer Road (Multi-Use)
-  Sunnyside Way
-  Switchback Alley
-  Upper Lift Line
-  Wildwood
-  Pallet Drop
-  Rock Drop
-  Expert Trail
-  Upper Expert Trail
-  Lower Flow Trail
-  Diamond Back
-  Upper Flow Trail

### HIKING ONLY TRAILS

-  Bearclaw Summit Trail 1.70 miles
-  Black Forest 1.40 miles
-  Dry Lake Loop 0.90 miles
-  Pahneekavets Trail 1.50 miles
-  Pahneekavets Summit 0.10 miles
-  Path to Base 0.25 miles
-  Path to Theatre 0.40 miles
-  Stewart Falls Trail 3.10 miles

### TRAIL KEY

-  Hiking Trails
-  Multi-Use Trails
-  Easier Bike Trail
-  More Difficult Bike Trail
-  Most Difficult Bike Trail
-  Active Lifts
-  Winter Only Lifts
-  Point of Interest

FOR EMERGENCY CALL:  
801-223-4046 OR 911

